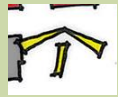




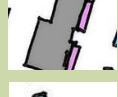



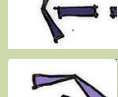






Key

-  Footpath
-  Road
-  Key view to Blewburton Hill
-  Rear garden relationship to site
-  Existing overhead power/telephone lines
-  Front buildline
-  Ditch
-  View across countryside
-  Existing access through boundary
-  Primary access to site
-  Secondary access to site
-  Limited views to paddock
-  ① Public open space
-  ② Informal open space
-  ③ Allotments

